State of Wyoming Corner Record

(In compliance with the CORNER PERPETUATION AND FILING ACT, Wyoming Statutes, 1997 Section 33-29-140 et. seq., and the Rules and Regulations of the Board of Professional Engineers and Professional Land Surveyors)

Reverse side of this form may be used if more space is needed.

Record of original survey and citation of source of historical information (if corner is lost or obliterated). Description of corner monumentation evidence found and/or monument and accessories established to perpetuate the location of this corner. Sketch of relative location of monument, accessories, and reference points with course and distance to adjacent corner(s) (if determined in this survey). Method and rationale for re-establishment of lost or obliterated corner.

RECORD: Set a granite boulder 12x8x5 for 1/4 sec. cor.

FOUND: 5x8 in. granite stone 6 in. above the ground. 1/4 notched on the east face of monument.

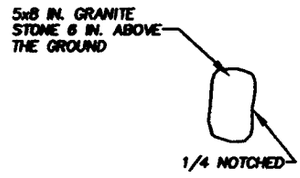

Monument location

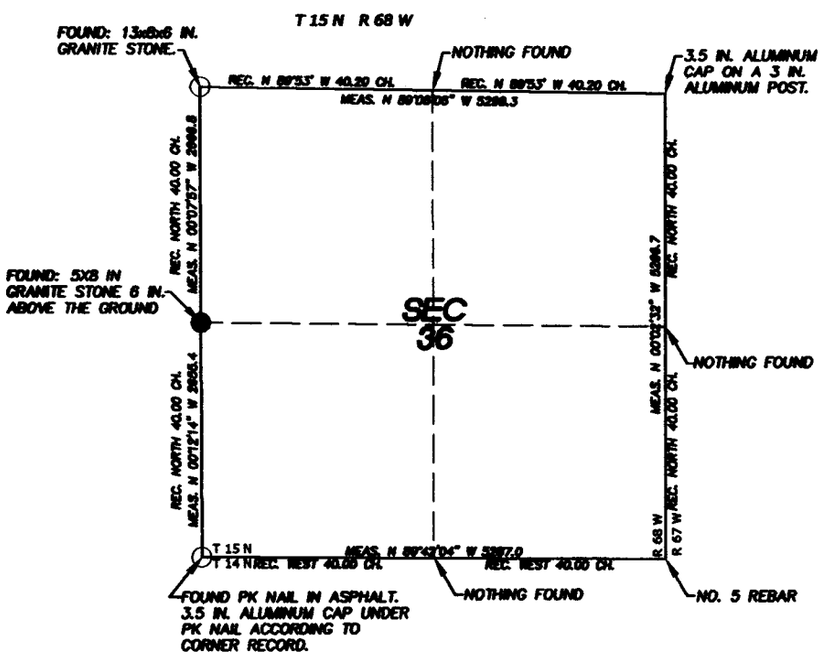

Monument Inscription

Legend:

- ● *File corner/Found*
- ○ *Controlling corner*

Note: Datum based on Wyoming State Plane Coordinate System Wyoming East Zone NAD 83

Date of Field Work: 12/09/05 **Office Reference:** 25050 **Prepared by:** CED

Cross Index Plat



Firm/Agency, Address

WILLIAM H. SMITH & ASSOC.
P.O. BOX 820
GREEN RIVER, WY 82935
Phone Number: (307) 875-3638

For Official Use Only

This corner record was prepared by me or under my direction and supervision.

SEAL & SIGNATURE

Corner Name W/4 Corner Section 36, T 15 N, R 68 W, 6th P.M.

County: Laramie Wyoming Cross-Index No. X-21

SSSPEPLS/PLSW: March 1994; PLSW January 1998

RECORDED 3/03/2006 AT 10:50 AM REC# 441221 BK# 1935 PG# 919
DEBRA K. LATHROP, CLERK OF LARAMIE COUNTY, WY PAGE 1 OF 1